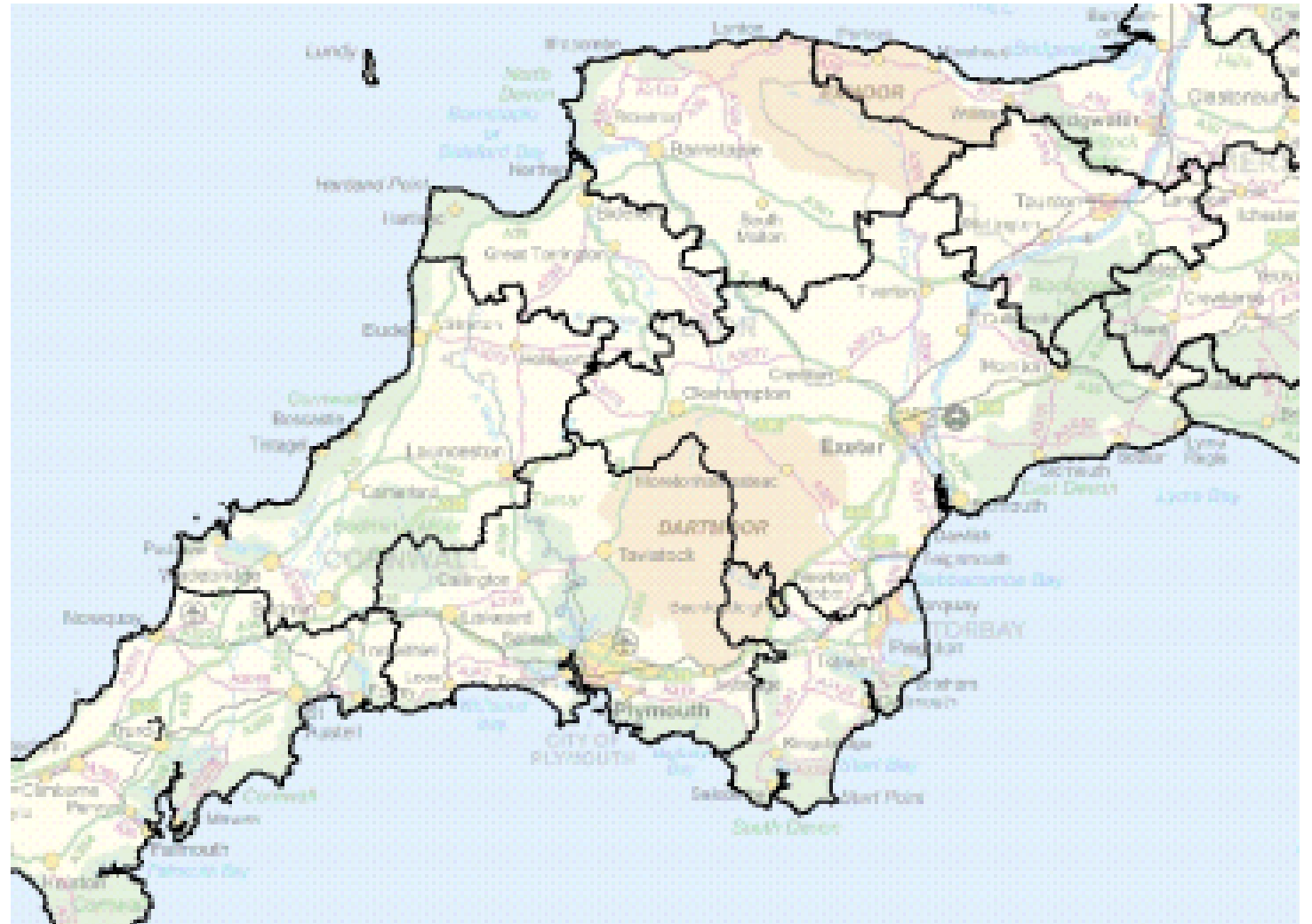


Strategic Housing Market Areas

Source:

- [National Housing and Planning Advisory Unit | Centre for Urban and Regional Development Studies | Newcastle University 2010](#)

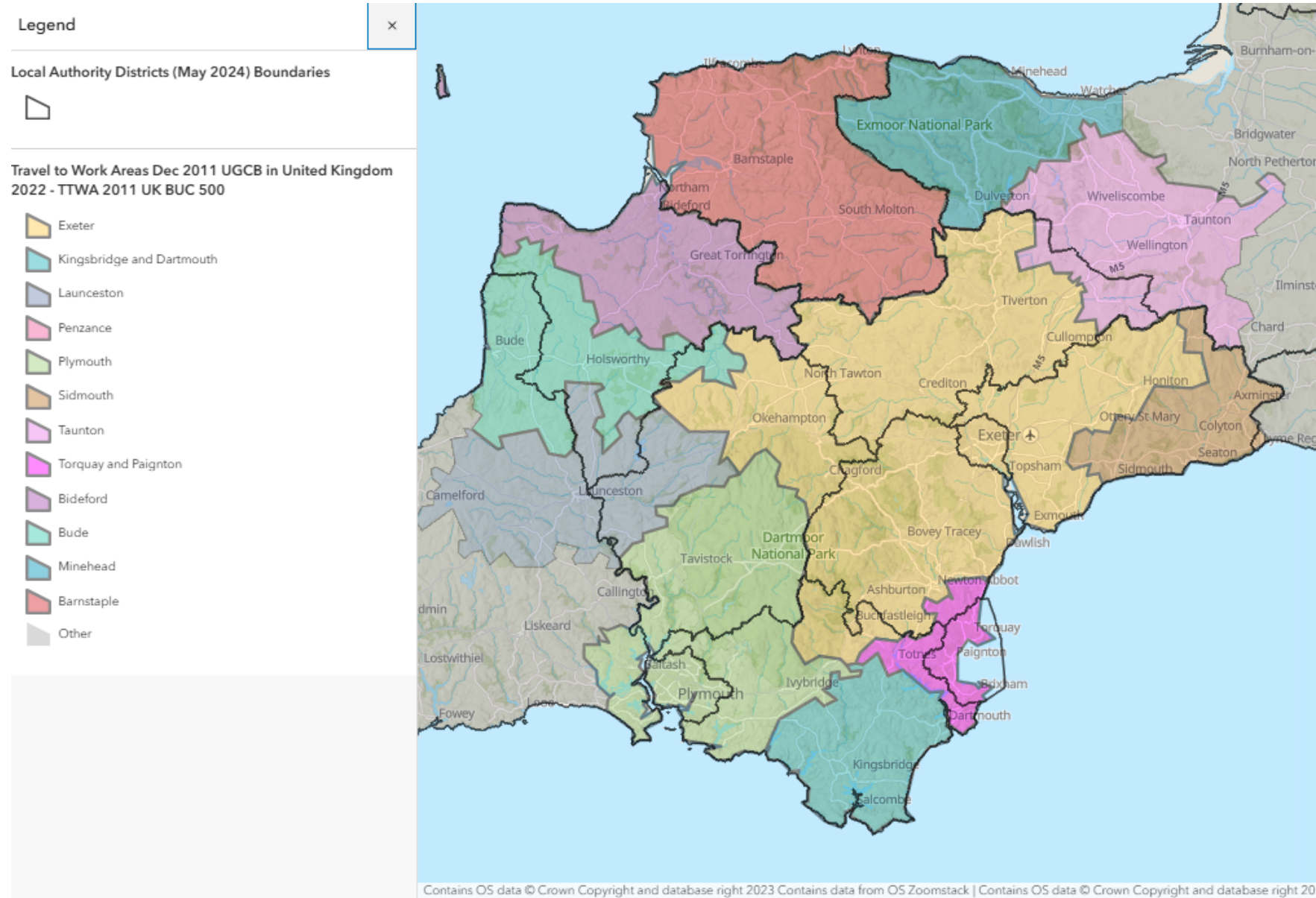


Travel to Work Areas

These are the ONS published Travel to Work areas covering Devon, based on the 2011 census. An update was not made after the 2021 census due to the pandemic related disruption causing data quality issues.

The current criteria for defining TTWAs are that at least 75% of the area's resident workforce work in the area and at least 75% of the people who work in the area also live in the area.

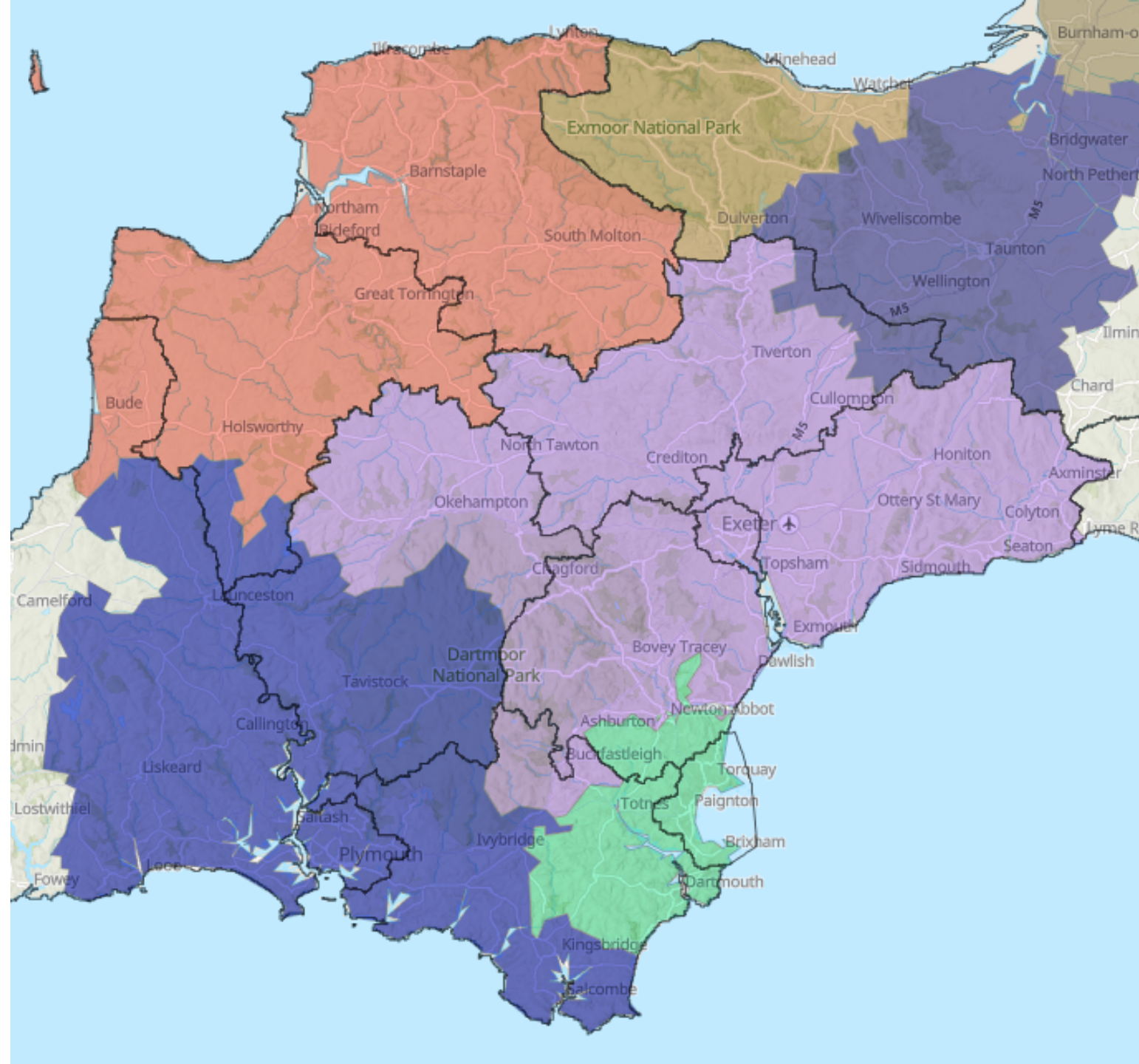
Source: [Travel to Work Areas \(December 2011\) Boundaries UK BFE \(V3\) - Overview](#)



High Qualification Travel to Work Areas

These are the High Qualification, also referred to as 'high-skill' travel to work areas covering Devon. These are used to illustrate the broader commuting distances related to certain employment types.

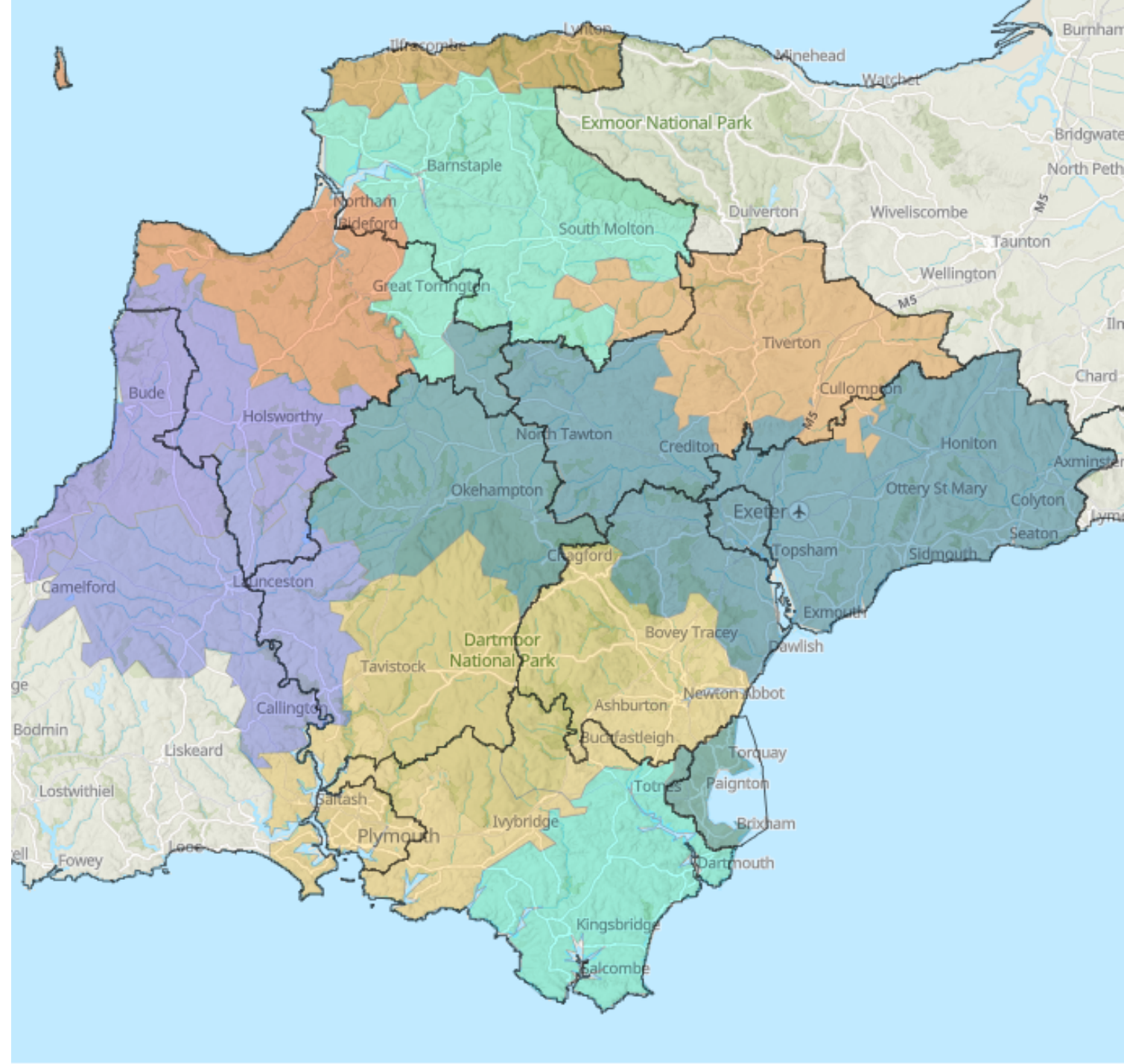
Source: [Travel to work area analysis in Great Britain - Office for National Statistics](#)



Medium Qualification Travel to Work Areas

These are the Medium Qualification, also referred to as 'medium-skill' travel to work areas covering Devon. These are used to illustrate the broader commuting distances related to certain employment types.

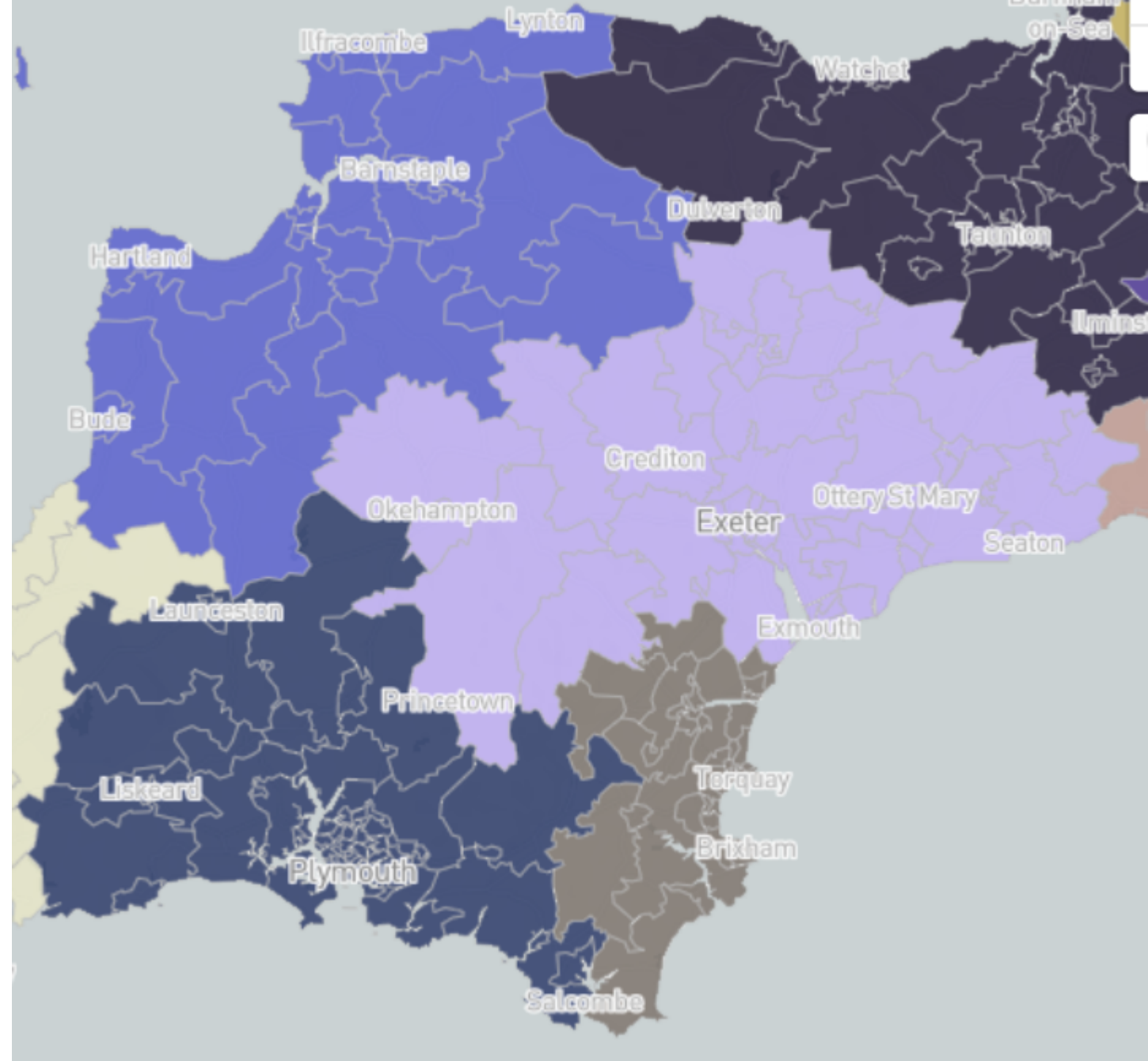
Source: [Travel to work area analysis in Great Britain - Office for National Statistics](#)



NHS Catchments

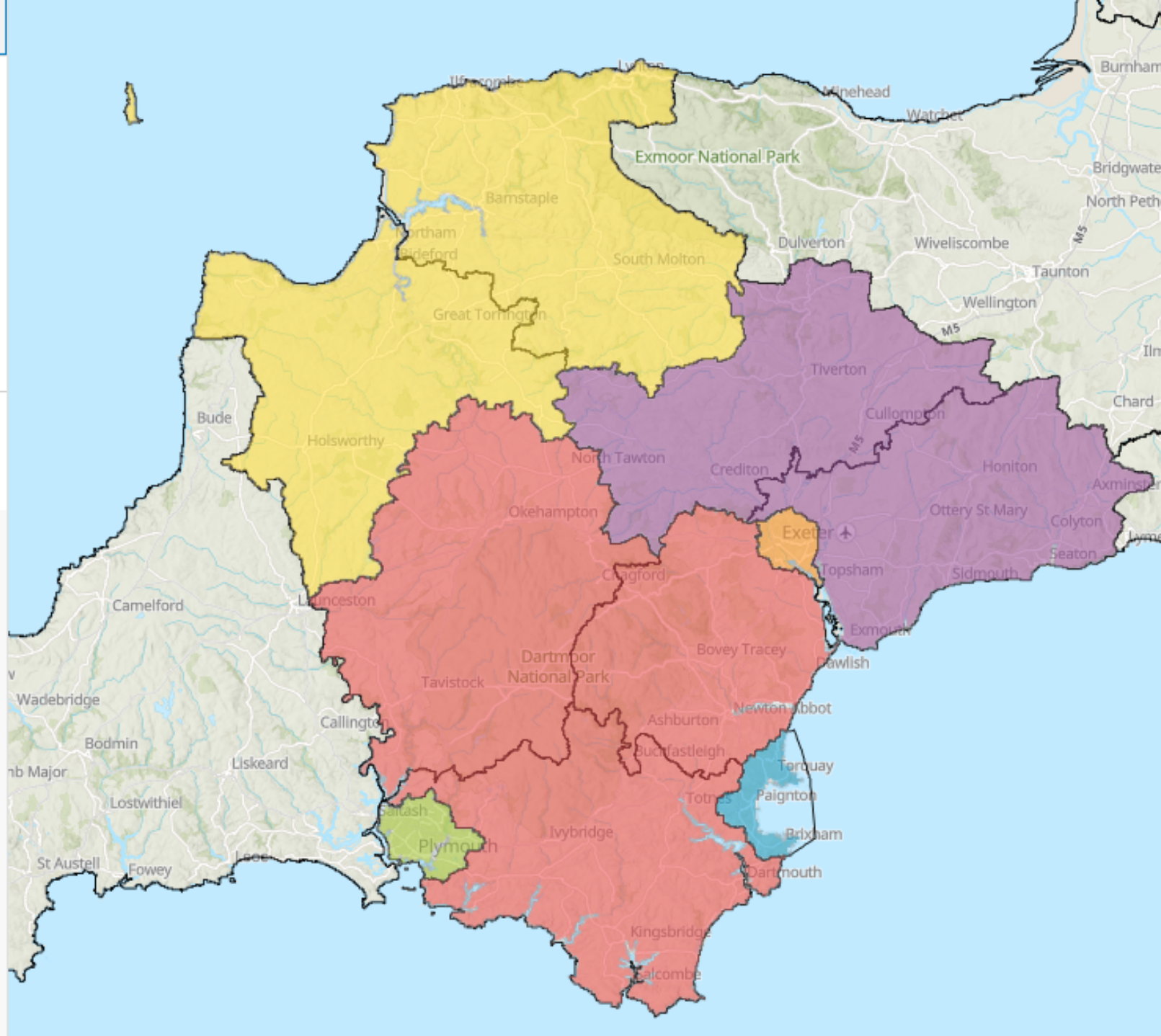
- Torbay Hospital
- RD&E
- University Hospitals Plymouth NHS Trust
- Northern Devon Healthcare NHS Trust

Reference: [NHS Acute \(Hospital\) Trust Catchment Populations](#)



X

- South Devon and Dartmoor
- Torbay
- Plymouth
- East and Mid Devon
- Exeter
- North Devon



Legend

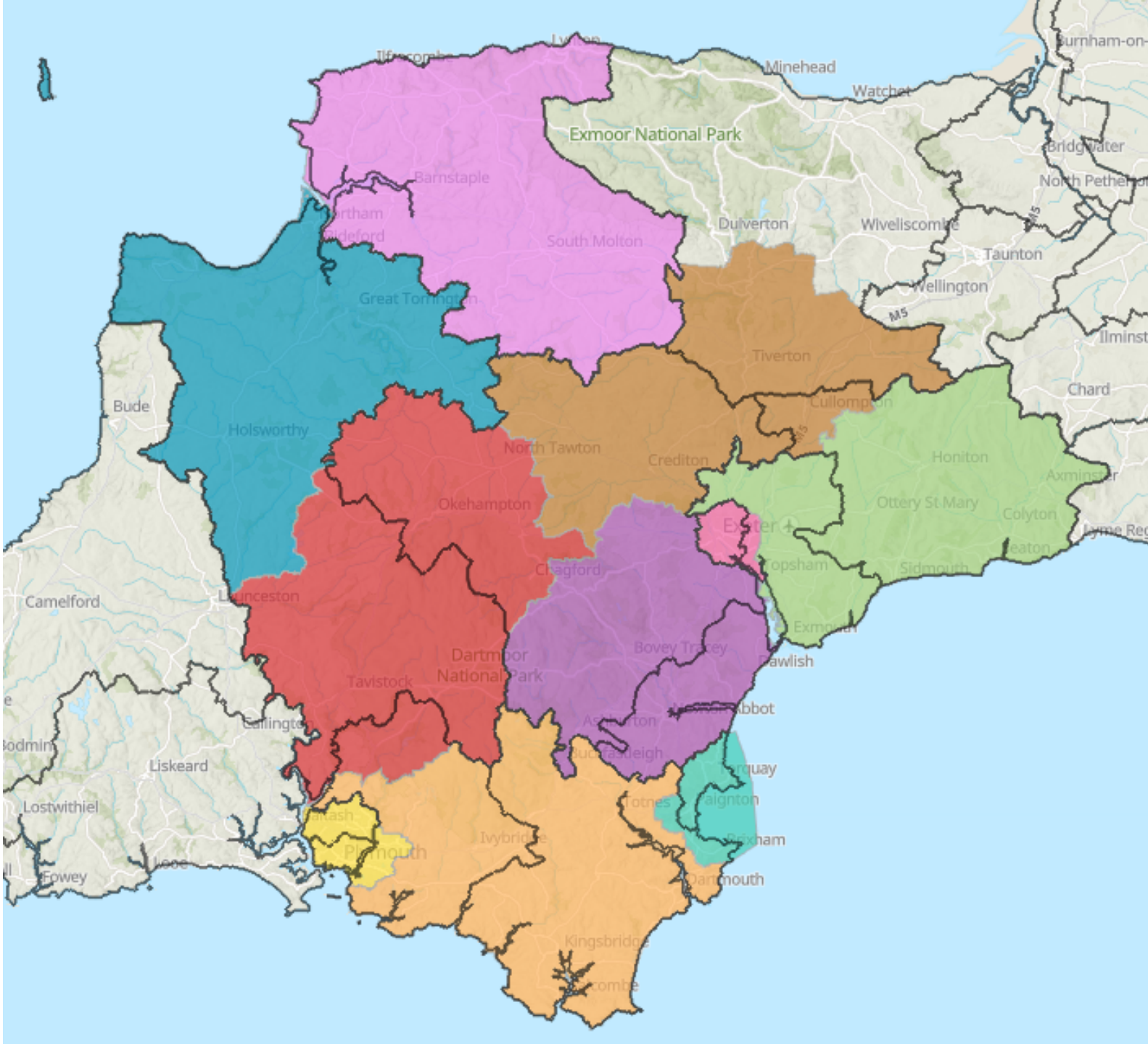


Westminster Parliamentary Constituencies July 2024
Boundaries UK BFC - PCON JULY 2024 UK BFC



Local Authority Districts (May 2024) Boundaries

- West Devon
- Torridge
- Torbay
- Teignbridge
- South Hams
- Plymouth
- North Devon
- Mid Devon
- East Devon
- Exeter



Reference: [Maps of UK Freeports - GOV.UK](#)

